Appendix 15
Local Green Spaces

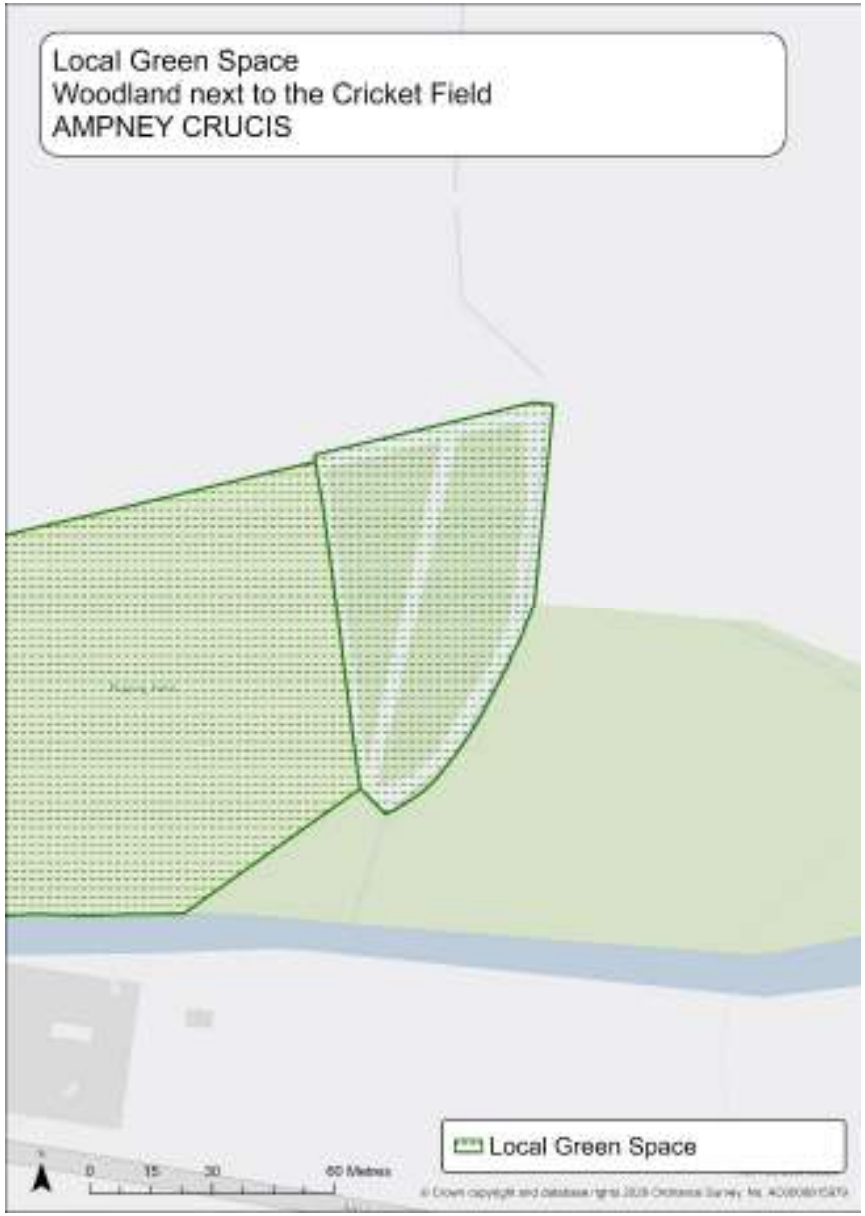

Local Green Space
Upper Kitchen Garden's
BIBURY
Local Green Space
0
15
30
60 Metres

Local Green Space
Lower Kitchen Garden's
BIBURY
Local Green Space
0
15
30
60 Metres

Local Green Space
Land next to the Village Hall
BLEDINGTON
Bledington
Local Green Space
0 15 30 60 Metres

Local Green Space
Blockley Mill (also known as Water Board site) -
(Adopted 2018)
BLOCKLEY
Local Green Space
0 15 30 60 Metres

Local Green Space
Springvale Allotments
BOURTON-ON-THE-WATER
Local Green Space
0
15
30
60 Metres

Local Green Space
Bourton Chase
BOURTON-ON-THE-WATER
Local Green Space
0
30
60
120 Metres

Local Green Space
Conigers footpath – Ridge and Farrow Field
BOURTON-ON-THE-WATER
Local Green Space
0
30
60
120 Metres

Local Green Space
Burghfield House Field
BOURTON-ON-THE-WATER
Local Green Space
0
30
60
120 Metres

Local Green Space
Manor Fields - (Adopted 2018)
BOURTON-ON-THE-WATER
Local Green Space
0 30 60 120 Metres

Local Green Space
Land adjacent to Close Cottage - (Adopted 2018)
CHURCH WESTCOTE
Local Green Space
0 15 30 60 Metres

Local Green Space
The Humpty Dumps - (Adopted 2018)
CIRENCESTER
Local Green Space
0 30 60 120 Metres

Local Green Space
Coates Meadow
COATES
Coates
Local Green Space
0 30 60 120 Metres

Local Green Space
Didmarton Playing Field
DIDMARTON
Local Green Space
0 15 30 60 Metres

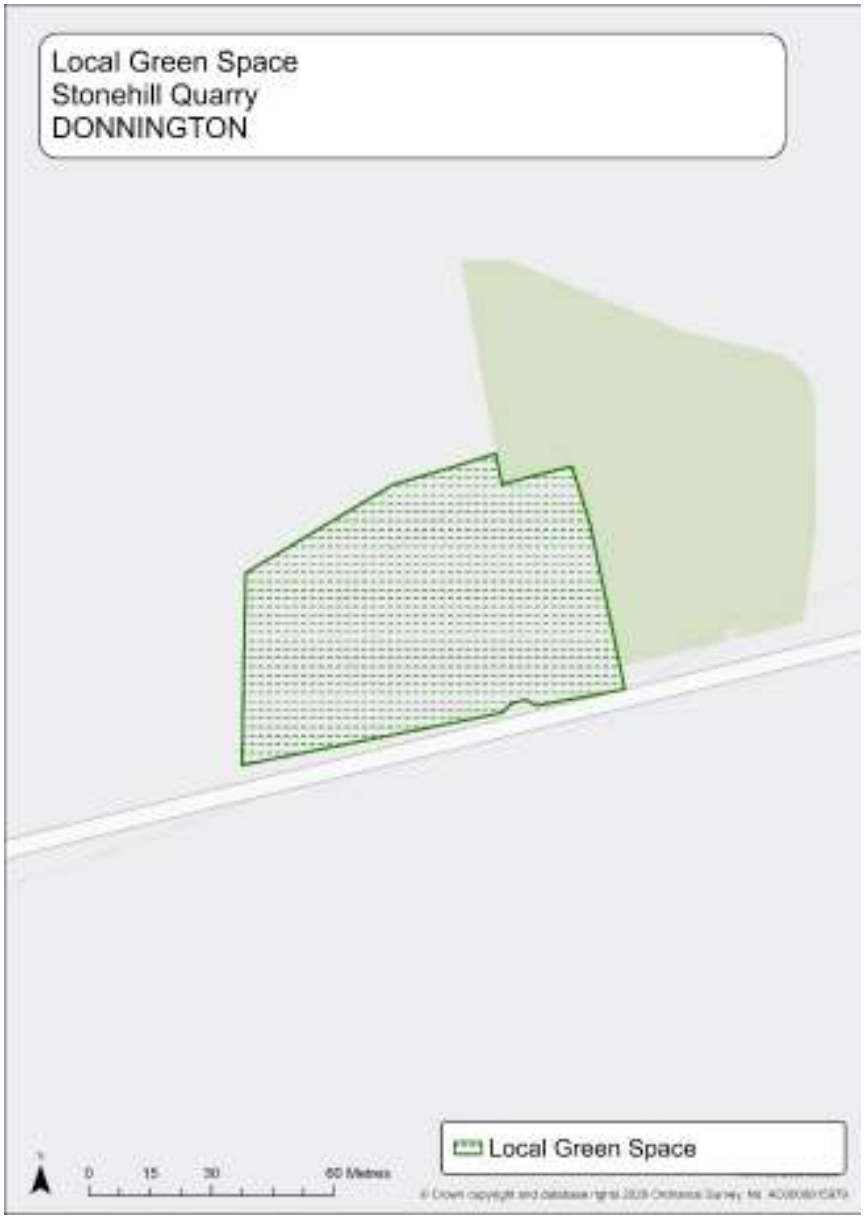
Local Green Space
Stonehill Quarry
DONNINGTON
Local Green Space
0 15 30 60 Metres

Local Green Space
Saxon Fields
EBRINGTON
Local Green Space
0
15
30
60 Metres

Local Green Space
Keble Fields
FAIRFORD
Local Green Space
0
15
30
60 Metres

Local Green Space
Honeybone Green Space Play Area
FAIRFORD
Local Green Space
0
15
30
60 Metres

Local Green Space
Milking Path
FAIRFORD
Local Green Space
0
15
30
60 Metres

Local Green Space
Faulkners Close
FAIRFORD
Local Green Space
0
15
30
60 Metres

Local Green Space
Queens Field
FAIRFORD
Local Green Space
0
15
30
60 Metres

Local Green Space
Community Gardens at Station Road - (Adopted 2018)
KEMBLE
Local Green Space
0
15
30
60 Metres

Local Green Space
Playing Field at Clayfurlong - (Adopted 2018)
KEMBLE
Local Green Space
0
15
30
60 Metres

Local Green Space
Green at West Lane - (Adopted 2018)
KEMBLE
Local Green Space
0 15 30 60 Metres

Local Green Space
Hazel View Recreation Ground
KEMPSFORD
Local Green Space
0 15 30 60 Metres

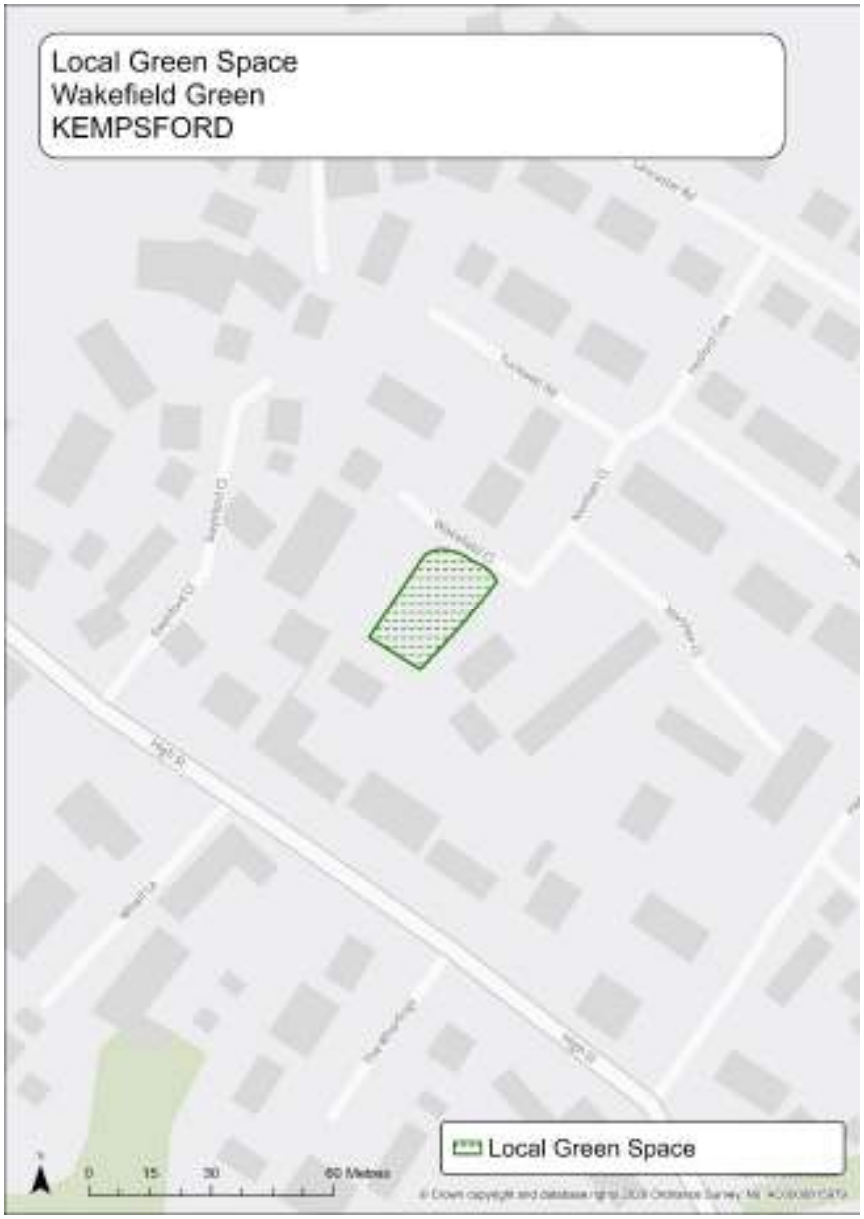
Local Green Space
Wakefield Green
KEMPSFORD
Local Green Space
0 15 30 60 Metres

Local Green Space
The Matara
KINGSCOTE
Local Green Space
0 30 60 120 Metres

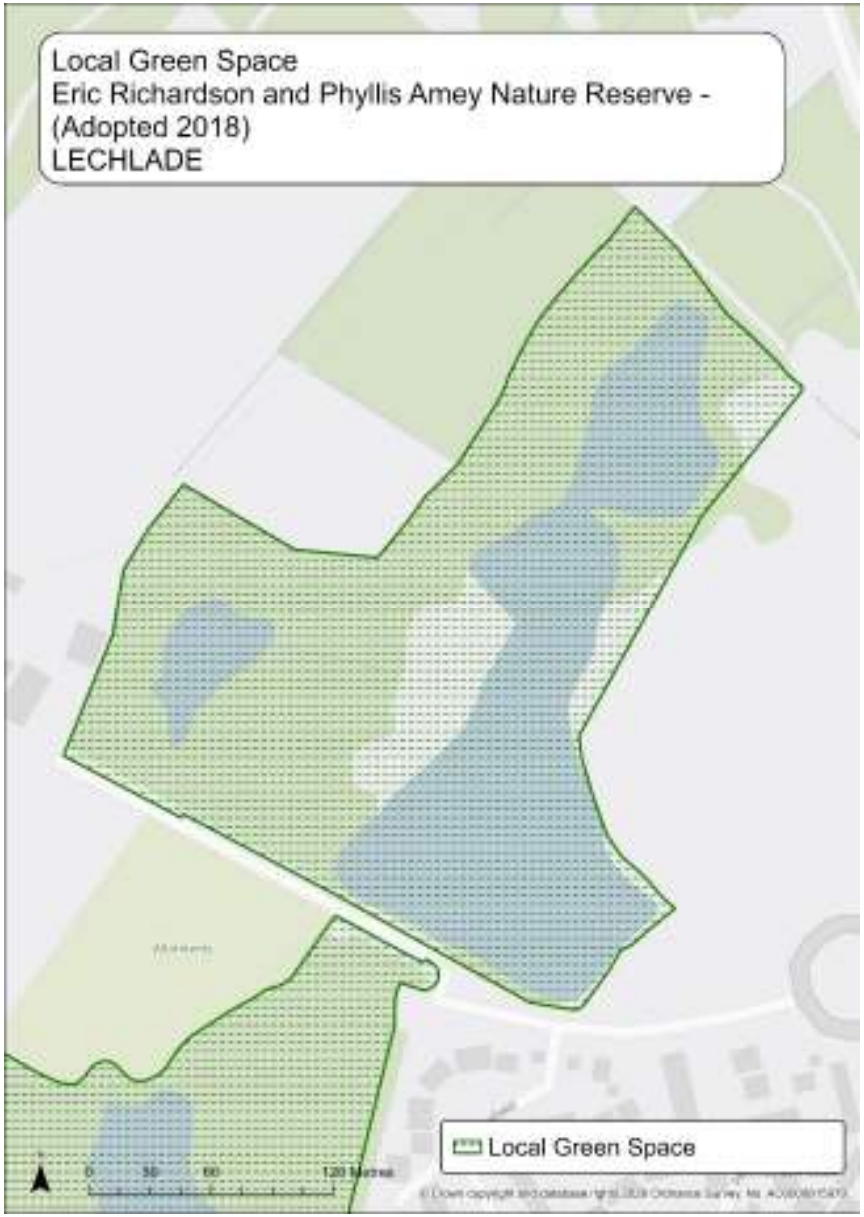
Local Green Space
Eric Richardson and Phyllis Amey Nature Reserve -
(Adopted 2018)
LECHLADE
Local Green Space

Local Green Space
Play Area Leighterton
LEIGHTERTON
Leighterton
0
15
30
60 Metres
Local Green Space

Local Green Space
Sweeting Corner
LITTLE RISSINGTON
Little Rissington
Local Green Space
0 15 30 60 Metres

Local Green Space
Naunton Playing Field
NAUNTON
Local Green Space
0 15 30 60 Metres

Local Green Space
Site B
POULTON
Poulton
Local Green Space
0
30
60
120 Metres

Local Green Space
Site C
POULTON
Local Green Space
0
15
30
60 Metres

Local Green Space
Playing Fields, Park Way - (Adopted 2018)
SIDDINGTON
Upper Siddington
Local Green Space
0 30 60 120 Metres

Local Green Space
Allotments, Ashton Road - (Adopted 2018)
SIDDINGTON
Siddington
Local Green Space
0 15 30 60 Metres

Local Green Space
Upper Up Playing Field - (Adopted 2018)
SOUTH CERNEY
Local Green Space
0
50
100
200 Metres

Local Green Space
Church Lane Allotments - (Adopted 2018)
SOUTH CERNEY
Local Green Space
0
15
30
60 Metres

Local Green Space
Preston Park
TETBURY
Local Green Space
0
30
60
120 Metres

Local Green Space
The Knapp
TETBURY
Local Green Space
0
15
30
60 Metres

Local Green Space
Berkeley Wood
TETBURY
Local Green Space
0 30 60 120 Metres

Local Green Space
Land on the Corner of Friday & Church Street
WESTON SUBEDGE
Local Green Space
0 15 30 60 Metres

Local Green Space
Orchard Ley
WILLERSEY
Willersey Church of England Primary School
Local Green Space
0
15
30
60 Metres